








-  = Speed Hump
-  = Raised Intersection
-  = Solid Centerline
-  = Convert to 2 Lanes with Left Turn Lanes
-  = Convert from 35mph to 30mph plus Solid Centerline

CITY OF ST. PETERSBURG
ENGINEERING, STORMWATER &
TRANSPORTATION DEPARTMENT



Mel-Tan Heights Nbrhd Assn
NEIGHBORHOOD TRAFFIC PLAN

DRAWN BY GIS / DEG	DATE 10 SEP 01
REVISION NUM 01	REVISION DATE 09 JAN 02
APPROVED BY	DRAWING NUM NAT-009TP